

# A GLANCE AT MOUNT KINABALU PEAK

Winnie Kinsui

Jaratin Lily\*

Corresponding Author: [jaratin@ums.edu.my](mailto:jaratin@ums.edu.my)

Situated in Sabah, Malaysia, Mount Kinabalu is the tallest mountain in Southeast Asia. It is well-known for its unique flora and fauna, significant biodiversity, and cultural value to the Kadazan Dusun people who live nearby. Situated within Kinabalu Park, a UNESCO World Heritage Site, the peak, which rises to a height of 4,095 meters (13,435 feet) above sea level, is an important part of the Crocker Range. The Kadazan Dusun word "Aki Nabal," which translates to "the revered place of the dead," is the origin of the name "Kinabalu," signifying the mountain's sacred status in the local belief systems and mythology.

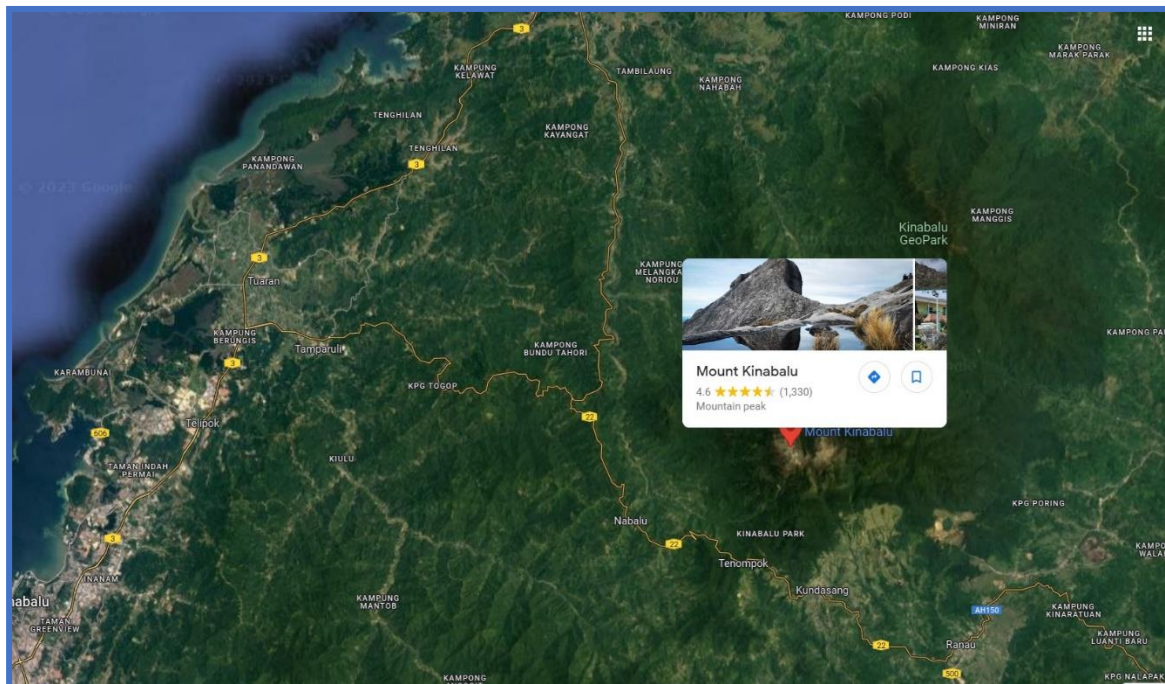



Figure 1: Map Location of Mount Kinabalu



**Photo 1: Breath-taking views from the top of Mount Kinabalu**



**Photo 2: A glimpse of heaven from the heights of Mount Kinabalu**



**Photo 3: Serene beauty of Mount Kinabalu's surrounding valleys**



**Photo 4: Hiking trails leading to hidden gems on Mount Kinabalu**




**Photo 5: The breathtaking view from Mount Kinabalu.**



**Photo 6: Footprints fading on the stairway to memories of Mount Kinabalu.**



**Photo 7: A challenging yet rewarding climb at Mount Kinabalu**



**Photo 8: Above the clouds at Mount Kinabalu**



**Photo 9: Awe-inspiring panoramic views from Mount Kinabalu's summit trail**



**Photo 10: Towering cliffs and rugged terrain of Mount Kinabalu**